








<b>LEGEND</b>  PHASE 1 EXCAVATIONS  PHASE 2 EXCAVATIONS	<b>FORMER SOUTHWEST MARINE FACILITY</b> TERMINAL ISLAND, CALIFORNIA				<b>PHASE 1 AND 2 EXCAVATION MAP</b>	
	PROJECT NO.:	DATE:	DR. BY:	APP. BY:	 <b>THE SOURCE GROUP, Inc.</b> 1962 FREEMAN AVE. SIGNAL HILL, CA 90755 (562) 579-1055	N  <b>FIGURE</b> 2
	04-LAP-030	1/8/2014	AC	NI		
0      80      160      320  Feet						