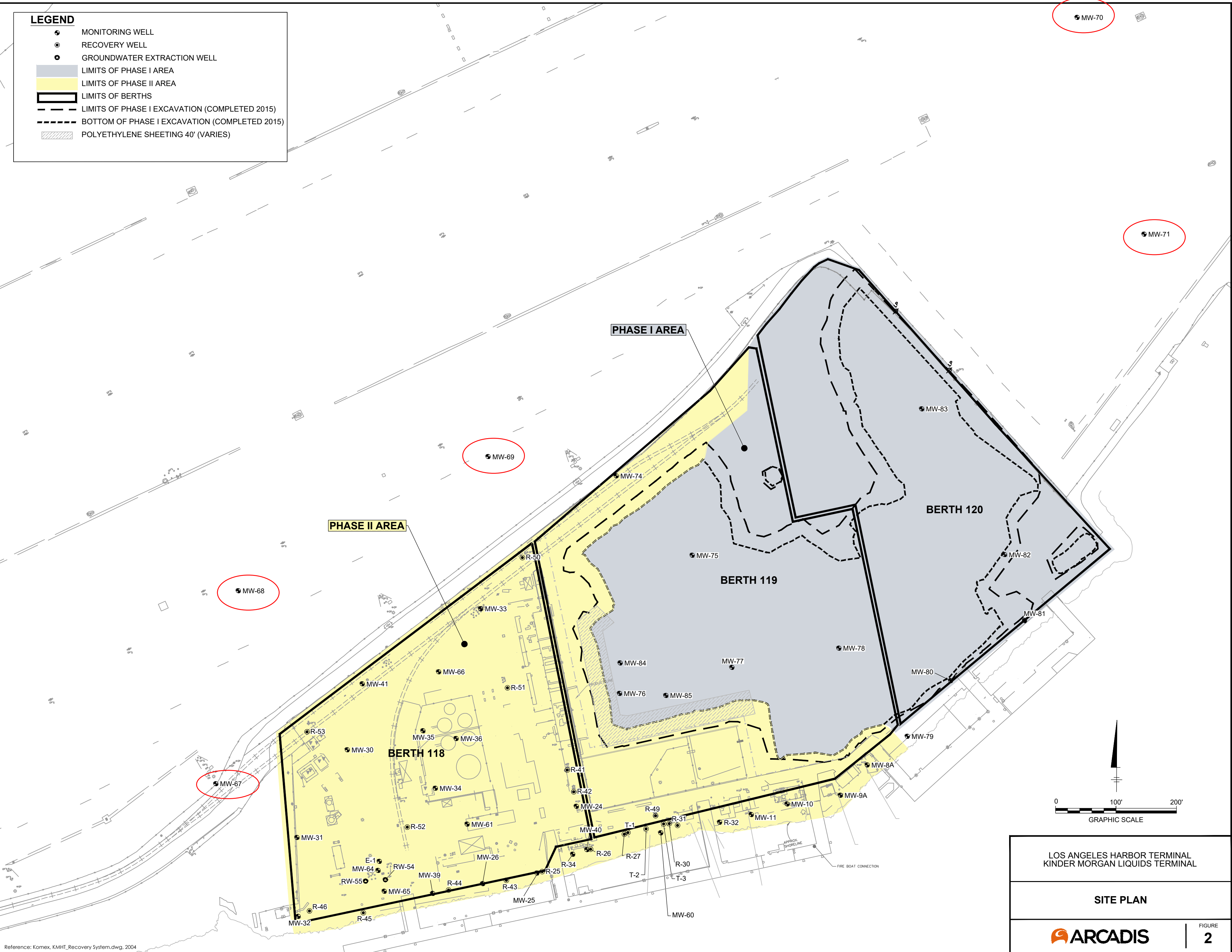


C:\Users\lra\OneDrive - ARCADIS\BIM 360 Docs\LAUS-KMLAHT-LOS ANGELES California\01-IN PROGRESS\01-DWG\GEN-F02-SITE PLAN W BERTHS.dwg LAYOUT: 2 SAVED: 3/17/2022 10:40 AM ACADVER: 24.1S (LMS TECH) PAGESETUP: ---- PLOTSTYLETABLE: PLTFULL.CTB PLOTTED: 3/17/2022 10:41 AM BY: ROBTAILLE, BEVERLY



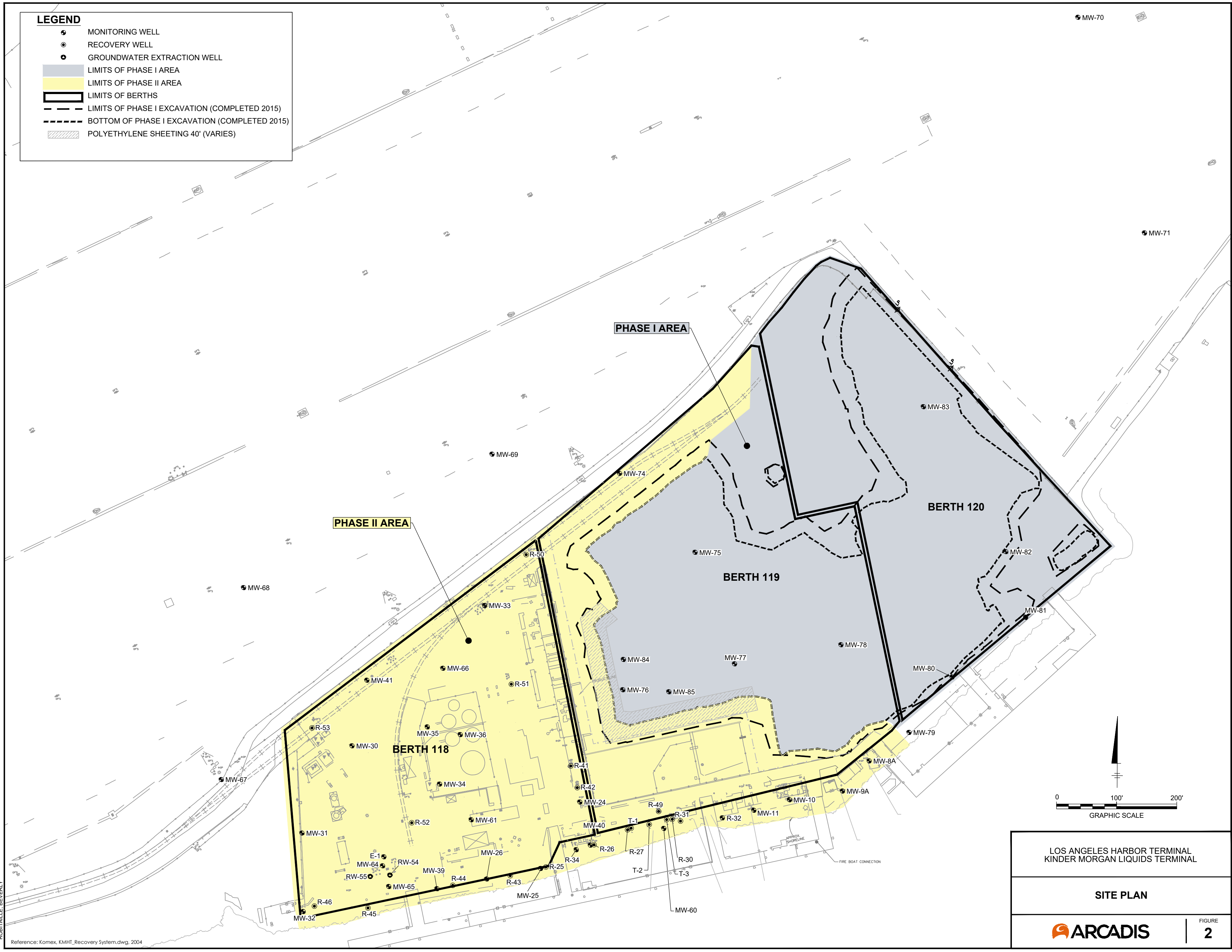
Reference: Komex, KMHT_Recovery System.dwg, 2004

TRANSMITTAL 3

C:\Users\hahata\OneDrive - ARCADIS\BIM 360 Docs\LAUS-KMLAHT-LOS ANGELES California\01-IN PROGRESS\01-DWG\GEN-F02-SITE PLAN W BERTHS.dwg LAYOUT: 2 SAVED: 3/17/2022 10:40 AM ACADVER: 24.1S (LMS TECH) PAGES: 2 PLOT: 3/17/2022 10:41 AM BY: ROBTAILLE, BEVERLY

LEGEND

- MONITORING WELL
- RECOVERY WELL
- GROUNDWATER EXTRACTION WELL
- LIMITS OF PHASE I AREA
- LIMITS OF PHASE II AREA
- ▭ LIMITS OF BERTHS
- - - LIMITS OF PHASE I EXCAVATION (COMPLETED 2015)
- - - BOTTOM OF PHASE I EXCAVATION (COMPLETED 2015)
- ▨ POLYETHYLENE SHEETING 40' (VARIES)



LOS ANGELES HARBOR TERMINAL
KINDER MORGAN LIQUIDS TERMINAL












SITE PLAN

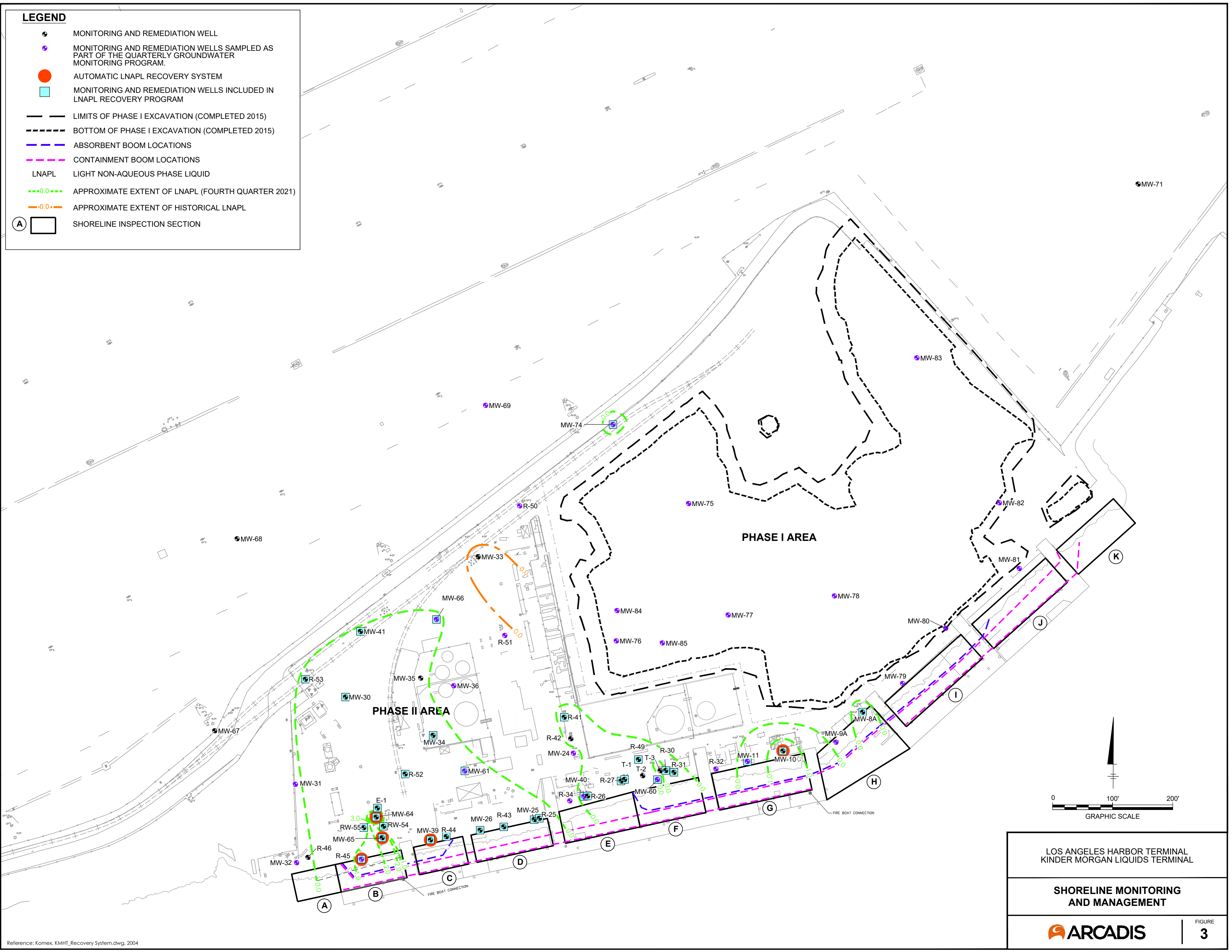
ARCADIS | FIGURE
2

Reference: Komex, KMHT_Recovery System.dwg, 2004

CITY/IRVINE/CA DIV/GROUP/EN/CAD DB: B. ROBITAILLE ID: E. MURESAN PIC: E. OVERS PM: K. SCHROEDER TM: S. CISNEROS LYR(OPTION)=-OFF=-REF-
 C:\Users\barabha\OneDrive - ARCADIS\BIM 360 Docs\AUS-KMLAHT-LOS ANGELES California\01-IN PROGRESS\01-DWGLRPOWP-F03-SHORELINE MON AND MGMT.v2.dwg LAYOUT: 3 SAVED: 3/23/2022 11:59 AM ACADVER: 24-IS (LMS TECH) PAGES: 3/24/2022 9:09 AM
 BY: ROBITAILLE, BEVERLY

LEGEND

-  MONITORING AND REMEDIATION WELL
-  MONITORING AND REMEDIATION WELLS SAMPLED AS PART OF THE QUARTERLY GROUNDWATER MONITORING PROGRAM.
-  AUTOMATIC LNAPL RECOVERY SYSTEM
-  MONITORING AND REMEDIATION WELLS INCLUDED IN LNAPL RECOVERY PROGRAM
-  LIMITS OF PHASE I EXCAVATION (COMPLETED 2015)
-  BOTTOM OF PHASE I EXCAVATION (COMPLETED 2015)
-  ABSORBENT BOOM LOCATIONS
-  CONTAINMENT BOOM LOCATIONS
- LNAPL** LIGHT NON-AQUEOUS PHASE LIQUID
-  APPROXIMATE EXTENT OF LNAPL (FOURTH QUARTER 2021)
-  APPROXIMATE EXTENT OF HISTORICAL LNAPL
-  SHORELINE INSPECTION SECTION



LOS ANGELES HARBOR TERMINAL
KINDER MORGAN LIQUIDS TERMINAL

**SHORELINE MONITORING
AND MANAGEMENT**


 **ARCADIS**

FIGURE
3

Reference: Komex_KMHT_Recovery System.dwg, 2004

Berth 120
Monitoring well MW-82 was damaged in Jan 2022.
11 groundwater monitoring wells and 8 injection wells.

Legend
● Kinder Morgan Groundwater Wells
▲ Kinder Morgan Injection Wells

