






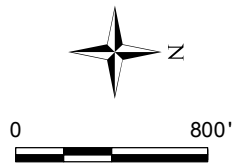
Coastal Development Permit No. 18-24



Source: Esri, DigitalGlobe,

EXPLANATION

-  SAMPLE LOCATION (TRC, 2003 - 2004)
-  PROPOSED FOR REMOVAL
-  PROPOSED FOR IN-PLACE ABANDONMENT
-  APPROXIMATE EXTENTS OF PORT OF LOS ANGELES CONTROLLED PROPERTY (POLA 2012)
-  PHILLIPS 66 COMPANY (P66) UNION OIL HARBOR PIPELINE SEGMENT



Trihydro
CORPORATION
1252 Commerce Drive
Laramie, WY 82070
www.trihydro.com
(P) 307.745.7474 (F) 307.745.7729

FIGURE 1

LOCATION OF UNION OIL HARBOR PIPELINE SEGMENTS (DETAILS)

UNION OIL HARBOR PIPELINE
(BERTH 46 TO BATTERY STREET),
PORT OF LOS ANGELES, CALIFORNIA

Drawn By: DH	Checked By: JB	Scale: 1" = 800'	Date: 12/20/18	File: PipelineLocationFig1.mxd
--------------	----------------	------------------	----------------	--------------------------------

M:\OTORPHILLIPS66\PROJECTS\PORT OF LOS ANGELES\GIS\MAPPING\PIPELINE\ABANDONMENT\REMOVAL\WORKPLAN\PIPELINE.LOCATION.FIG1.MXD