





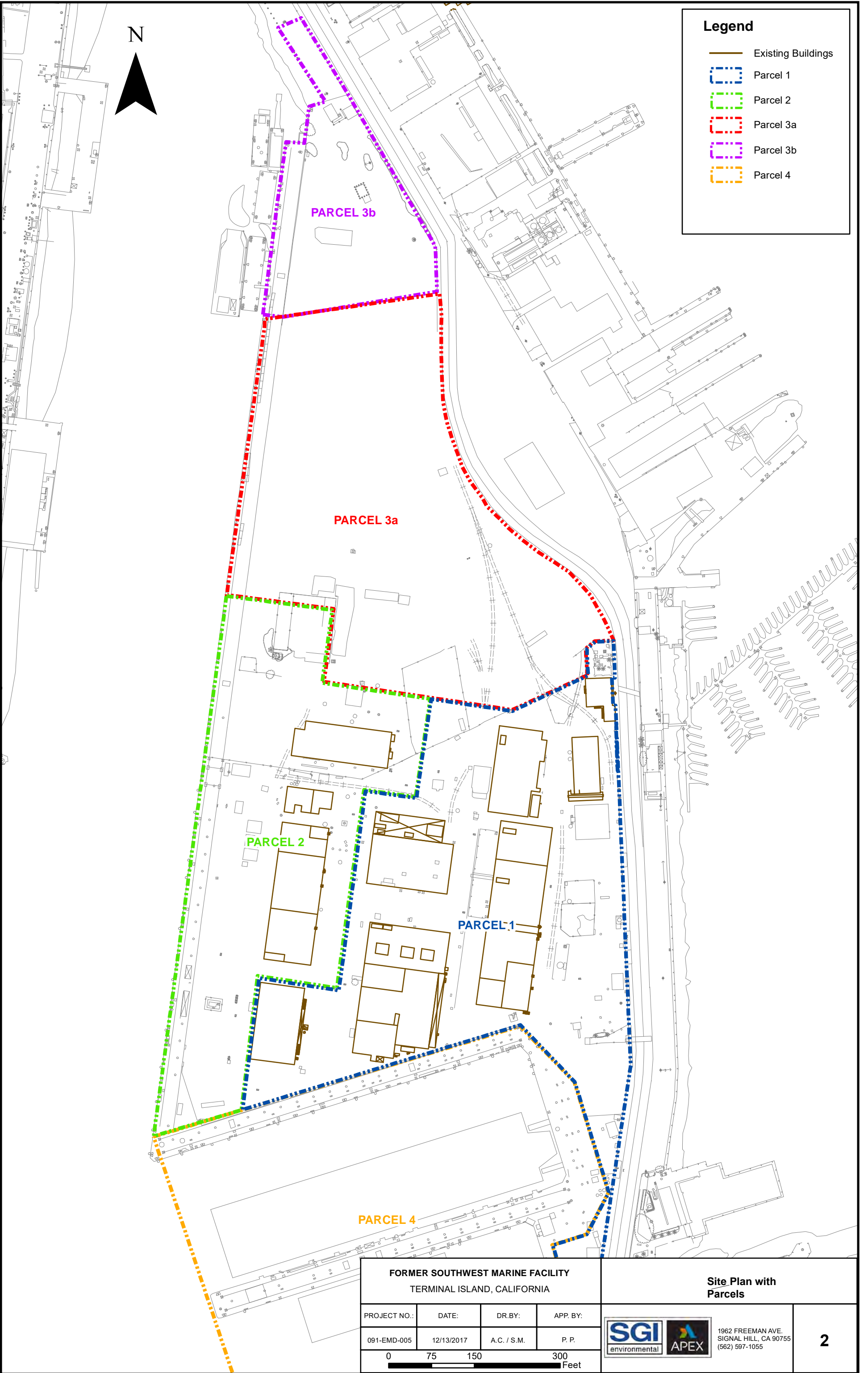


Legend

-  Existing Buildings
-  Parcel 1
-  Parcel 2
-  Parcel 3a
-  Parcel 3b
-  Parcel 4



Document Path: B:\POLA\04-LAHD-009 SWM\GIS Maps\Maps for 2017 Reporting\FIG 2 SWM Simple Site Plan 12-17-15.mxd

FORMER SOUTHWEST MARINE FACILITY			
TERMINAL ISLAND, CALIFORNIA			
PROJECT NO.:	DATE:	DR. BY:	APP. BY:
091-EMD-005	12/13/2017	A.C. / S.M.	P. P.
0 75 150			300
Feet			

Site Plan with Parcels	
 	1962 FREEMAN AVE. SIGNAL HILL, CA 90755 (562) 597-1055
2	